PLAN No 866-A

FOR THE

IMPROVEMENT OF ST. ELMO AVENUE

BETWEEN

BASE LINE STREET TO 14TH STREET

IN THE

CITY OF SAN BERNARDINO

CALIFORNIA

MARCH 1926

C.E. JOHNSON,
CITY ENGINEER.

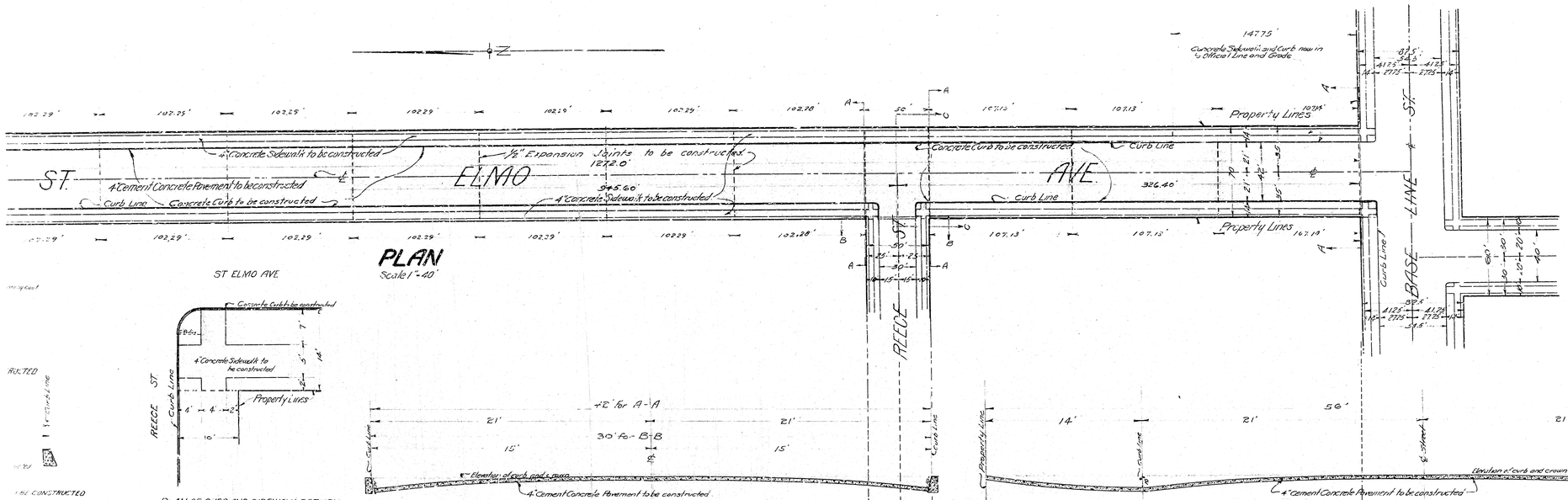

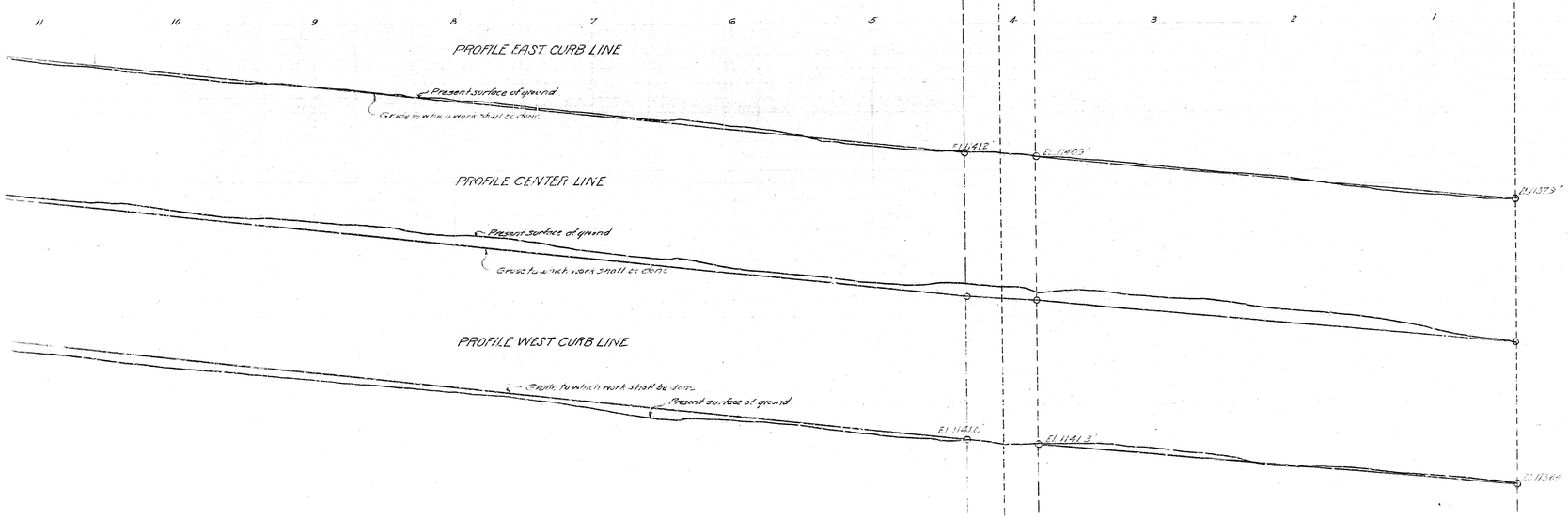

PROFILE
Scales { Horizontal 1" = 40'
Vertical 1" = 4'

LEGEND

" or in. means inch or inches
' or ft. means foot or feet
El means elevation
No means number
℄ means Center Line
C. to C means center to center
St means Street
Ave means Avenue
Concrete Sidewalk to be constructed shown thus in plan ▭ thus in section
Cement Concrete Paving to be constructed shown thus in plan ▭ thus in section
Concrete Curb to be constructed shown thus in plan ▬ thus in section
1/2 Expansion Joints to be constructed shown thus - - - - - -

All elevations shown in Red figures are in feet and are above a plane which is 1000.00 feet below the City Bench Mark established by Ordinance No 383 of the City of San Bernardino, California.

PROFILE LEGEND

Present surface of ground shown by Black Lines
Grade to which work shall be done shown by Red Lines

Title to St. Elmo Avenue by dedication as a part of Turrill Acres Subdivision No. 1, recorded in Book 19 of Maps, Page 12, and by deed recorded in Deed Book 746, Page 328, Records of San Bernardino County.

Grade of St. Elmo Avenue established September 13, 1921 - Ordinance No. 828.

Plan adopted August 2, 1926.

Sidewalk width established June 28, 1926, by Ordinance No 1317

PLAN No 866-A

FOR THE

IMPROVEMENT OF ST. ELMO AVENUE

BETWEEN

BASE LINE STREET TO 14TH STREET

IN THE

CITY OF SAN BERNARDINO

CALIFORNIA

MARCH 1926

C.E. JOHNSON,
CITY ENGINEER.

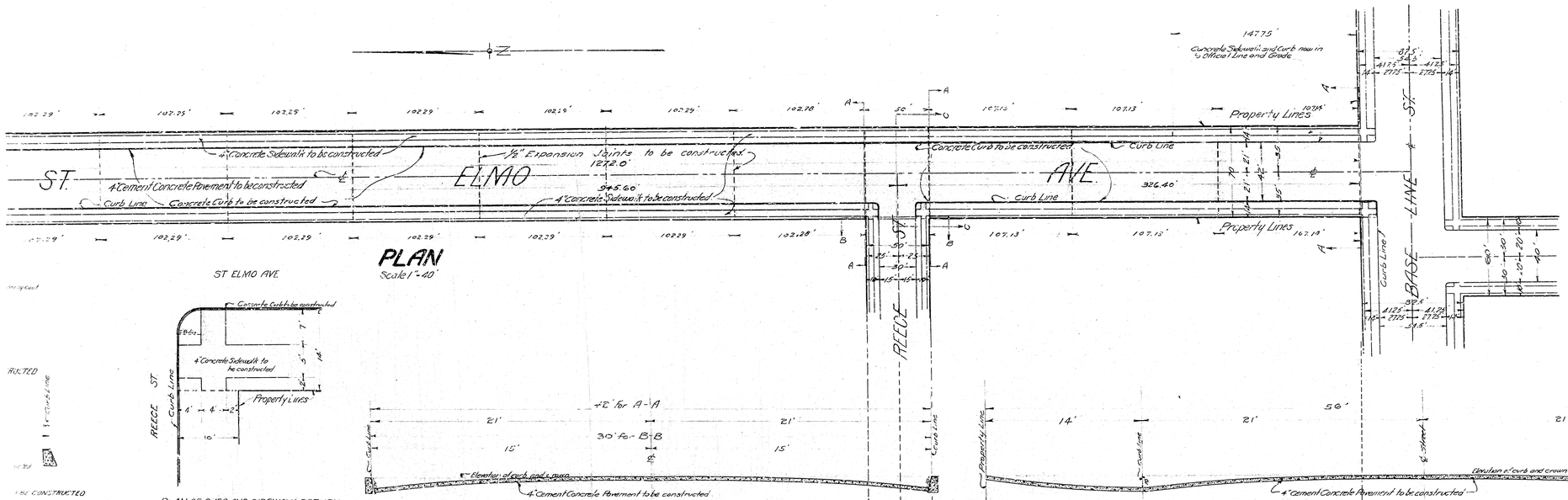

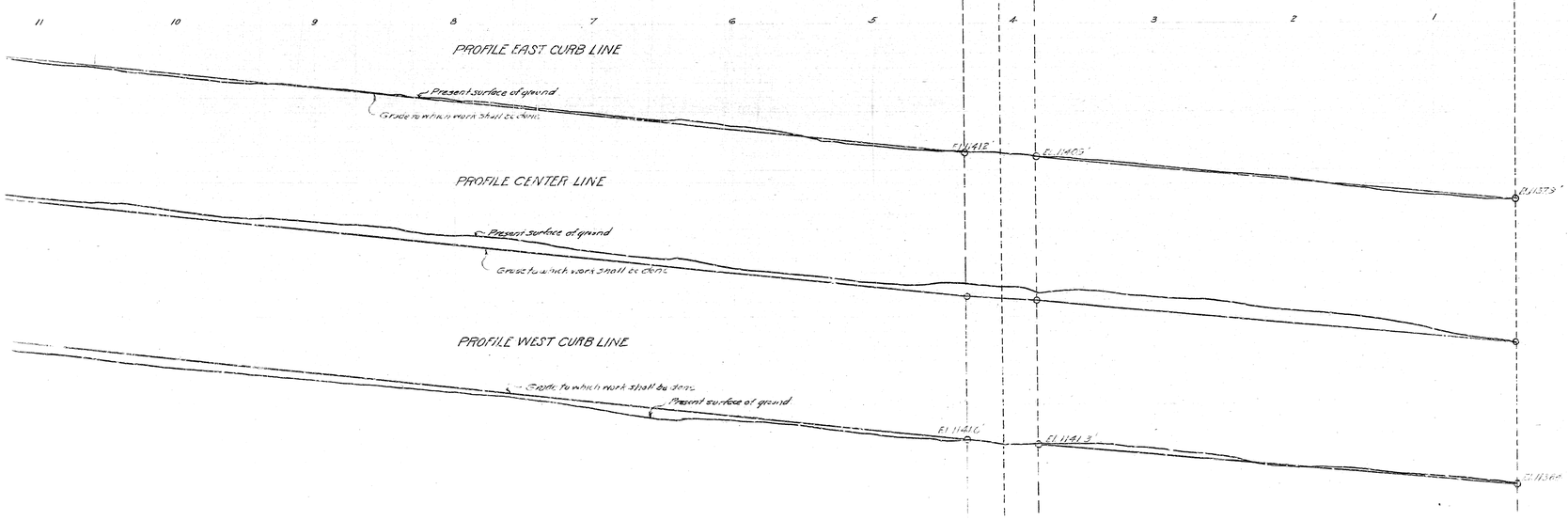

PROFILE
Scales { Horizontal 1" = 40'
Vertical 1" = 4'

LEGEND

" or in. means inch or inches
' or ft. means foot or feet
El means elevation
No means number
℄ means Center Line
C. to C means center to center
St means Street
Ave means Avenue
Concrete Sidewalk to be constructed shown thus in plan ▭ thus in section
Cement Concrete Paving to be constructed shown thus in plan ▭ thus in section
Concrete Curb to be constructed shown thus in plan ▬ thus in section
1/2 Expansion Joints to be constructed shown thus - - - - - -

All elevations shown in Red figures are in feet and are above a plane which is 1000.00 feet below the City Bench Mark established by Ordinance No 383 of the City of San Bernardino, California.

PROFILE LEGEND

Present surface of ground shown by Black Lines
Grade to which work shall be done shown by Red Lines

Title to St. Elmo Avenue by dedication as a part of Turrill Acres Subdivision No. 1, recorded in Book 19 of Maps, Page 12, and by deed recorded in Deed Book 746, Page 328, Records of San Bernardino County.

Grade of St. Elmo Avenue established September 13, 1921 - Ordinance No. 828.

Plan adopted August 2, 1926.

Sidewalk width established June 28, 1926, by Ordinance No 1317